



SITA

# SITA MISSION WATCH

SAFER, MORE EFFICIENT FLIGHT OPERATIONS  
- MADE SIMPLE

The next generation flight tracking tool that empowers dispatchers with confidence and peace of mind in their flight operations and planning.

# Dispatchers can manage more, with less effort

Flight operations and dispatch teams have a vital commitment to keep aircraft operations safe and efficient, whether on the ground or in the air. There's a lot to manage, every second counts and there is no room for error.

Delivering best-in-class weather visualisation gathered from multiple sources, SITA Mission Watch continually supports dispatchers in working more efficiently and safely, while staying one step ahead of changing conditions. More than just displaying aircraft positions, it gives dispatchers the freedom to anticipate issues before they happen – and take steps to solve them directly, rather than wasting energy tracking every last operational detail.

By staying 'ahead of their aircraft', this creates an enjoyable in-flight experience for everyone.



# A wealth of features, in one app

Maximize dispatcher efficiency and reduce workload, eliminate human error and efficiently accelerate decisions.



Full GADSS compliance via ACARS / ADS-B integration




SWIM ready - FAA airspace info fully integrated



24/7 customer service & 24/7 manage by exception alert



Easy ACARS, CPDLC integration



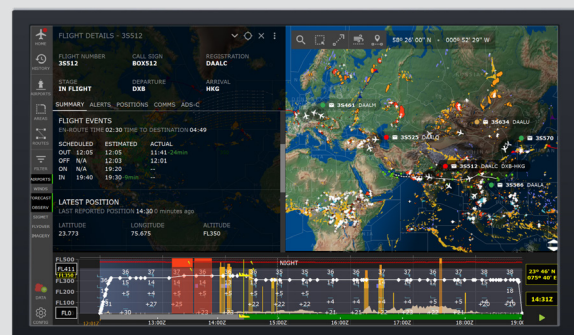
## Feature highlights

### Intuitive 4D user interface



See the status of all tracked flights in one user friendly interface. Users can easily visualize:

- Flight plans, and their trajectory with weather nowcast & forecast
- OOOI info / current aircraft position / FOB actual v.s. projection
- Scrollable timeline bar
- Vertical bar with altitude and weather events
- Color scaled, manage by exception alert



## Dashboard



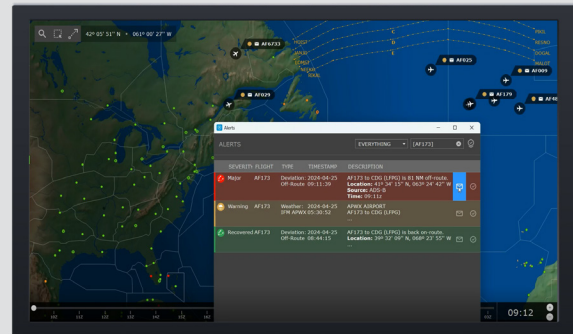
- Benefit from an Office/Desk segregation view (pre-departure included), together with METAR/TAF conditions for relevant airports, applied with suitability time.
- Send and receive ACARS messages and compare OOOI times and delays.
- Monitor fuel consumption in real-time.



## 24/7 alerts engine



- Under manage by exception design, we have a configurable list of alerts and their parameters, categorized by color coded severity.
- 30+ configurable alert & trigger parameters, including position, FL, NOTAM, weather hazards, airport status, and fuel alerts.



## Re-planning & Pre-planning



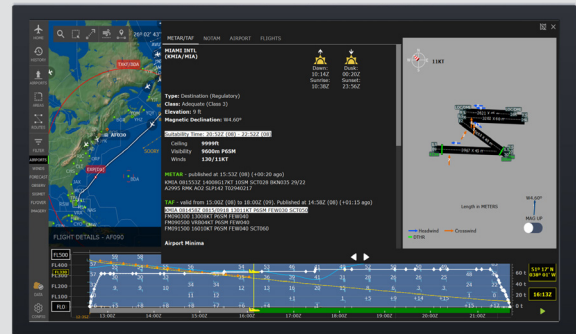
- Define an alternative route using in-app tools, directly within the 4D display.
- Add auxiliary company routes, Eurocontrol and FAA routes. Taking advantage of the timeline bar, dispatchers can do pre-planning even before the flight takes off.



## Airport Status



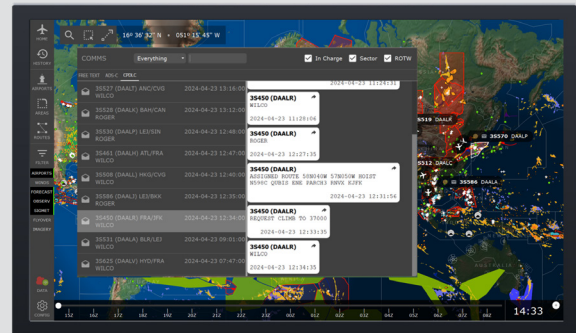
- Receive airport information, including NOTAMS, METAR, TAF and charts.
- Considering airport suitability time per approach of each flight, dispatchers can easily get weather condition alerts for airports in order to take action early.



## Dispatcher pilot communication



Mission Watch provides easy ACARS /CPDLC integrations, facilitating collaboration and shared situational awareness between OCC and cockpit.



# The economics

ANNUAL SAVINGS  
FOR AN AIRLINE  
WITH A FLEET  
OF 20 JET  
AIRCRAFT\*

\$600K ON  
INCIDENT  
AVOIDANCE

150 TONS  
OF FUEL

485 TONS  
REDUCTION  
IN CO2  
EMISSIONS

The premium flight tracking tool validated globally, for safe and efficient operations.

65+  
Airlines  
Globally

17K+  
Daily  
Flights

3,800+  
Dispatchers

4,000+  
Aircraft

“SITA has brought all seven airlines across the AirAsia Group and AirAsia X to the cutting edge of flight tracking technology, allowing us to go above and beyond industry safety standards, streamline our operations through a single platform, and boost the ease of collaboration between our flight dispatchers and pilots to resolve any potential issues before they happen.”

AIR ASIA GROUP

“We are operating in a region impacted by extreme weather. We selected SITA Mission Watch because it provides superior aviation weather data and next-generation flight tracking to help build our resiliency to weather events, while improving operational efficiencies and reducing emissions.”

AZUL LINHAS AEREAS

“Alerting functionality is amazing, especially when it comes to inflight re-routing for different reasons, most likely resulting in optimized fuel consumption.”

AEROLOGIC





# Contact

Experience the next generation of flight operations and planning

To find out how SITA Mission Watch can optimize your operations while saving time and money.

**Fabien Joyeux**

Fabien.Joyeux@sita.aero

<https://www.linkedin.com/in/fabienjoyeux/>

**Miller Sierra**

Miller.Sierra@sita.aero

<https://www.linkedin.com/in/millersierra1/>

## Geographic Offices

### Americas

3100 Cumberland Boulevard

Atlanta, GA 30339

United States of America

Tel: +1 770 850 4500

### Asia Pacific

11 Loyang Way

Singapore 508723

Republic of Singapore

Tel: +65 6545 3711

### Europe

26 Chemin de Joinville

B.P. 31, 1216 Cointrin

Geneva

Switzerland

Tel: +41 22 747 6111

### Middle East & Africa

Holcom Building

Cornich Al Nahr

Beirut - Lebanon

## Registered Office

**SITA SC**

2 Avenue des Olympiades

B-1140 Brussels

Belgium

Tel: +32 (0) 2 745 0517